

# A comparison of broad-scale model estimates with independent bird data from East-Africa

Martin Jung<sup>1 2</sup>, Neil D. Burgess<sup>2 3</sup>, Tim Newbold<sup>3 4</sup>

<sup>1</sup>University of Sussex, UK   <sup>2</sup>Center for Macroecology, Evolution and Climate, Denmark   <sup>3</sup>UNEP-WCMC, UK   <sup>4</sup>University College London, UK



@Martin\_Ecology

m.jung@sussex.ac.uk

## Introduction

Biodiversity is globally declining and land use is one of the major causes


Global models of land-use impacts on biodiversity can help guide conservation decisions

However broad-scale models often have to generalize to be globally applicable

## Question

Can local factors mediate responses of biodiversity to land use?

Scale:



Kilimanjaro (Tanzania)




Taita Hills (Kenya)



Africa-wide estimates


Species:



VS



Land use classification:



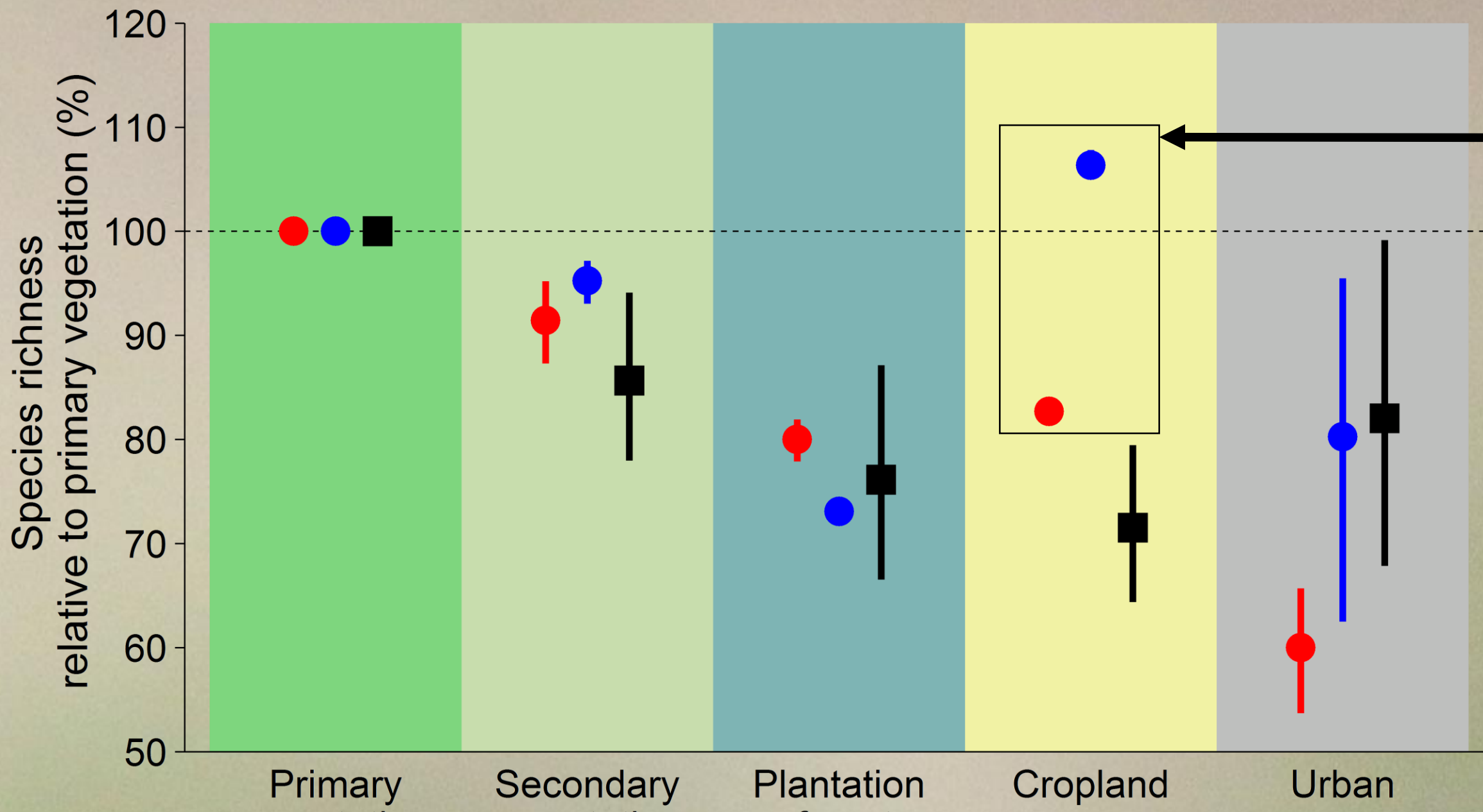
Species characteristics:

- Range-size
- Habitat specialism
- IUCN Threat status

Statistics:

Generalized linear mixed models

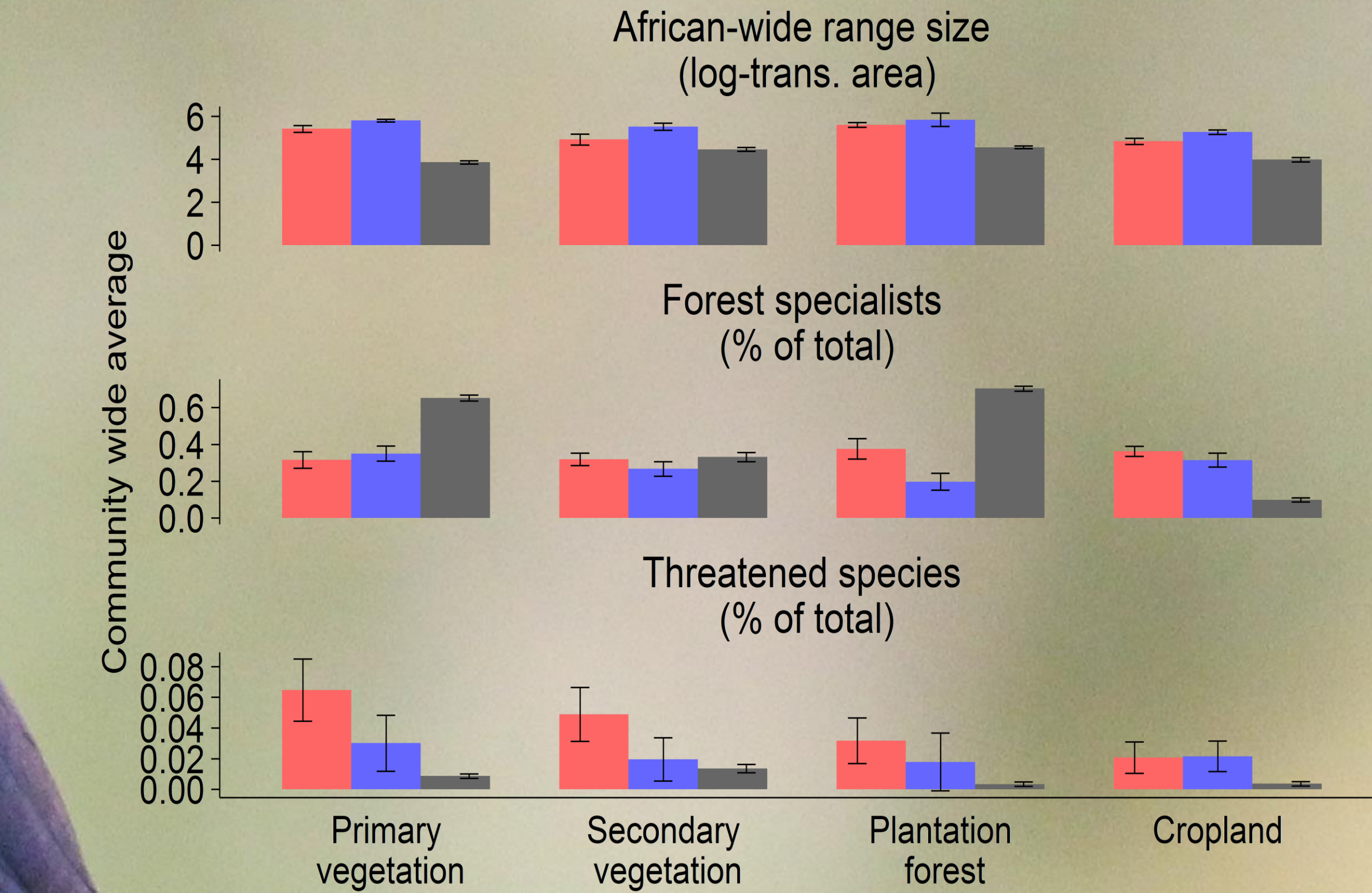
## Results



Cropland biodiversity higher than average across Africa

Likely caused by a special land-use form called agroforestry

(Combines properties of both agriculture and forestry)



Local sites had fewer forest specialists throughout except in croplands as well as more threatened species

Likely due to properties of local land-use systems and site history

## Why do our results matter?

Our results show that local factors mediate species responses to land use

We recommend that surveys of local land-use systems be conducted before applying biodiversity models in a local context!

Greater blue-eared starling  
Photo by Peter Steward

