









## Framing

- Coasline British Antarctic Survey - high definition, 04-2022
- Countours\_100m
- Contours\_1000m
- 1dg\_longitude

## Geology

-  Agathe Beach Formation
-  Block Hill Formation
-  Fildes Peninsula Intrusive Suite
-  Fossil Hill Formation
-  Jasper Hill Formation
-  Rip Point Untrusive Suite

## Base: rock vs ice

-  Ice
-  Rock